






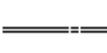
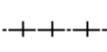







-  Forest
-  Meadows/brush tracts or cleared fields
-  Rock, exposed soil & alpine
-  Rivers & lakes
-  Trail
-  Unmaintained route
-  Paved Road
-  Gravel Road
-  Deactivated or closed road
-  Creeks
-  20 m contour interval
-  Feature
-  Building
- 320 m Elevation
-  Parking